




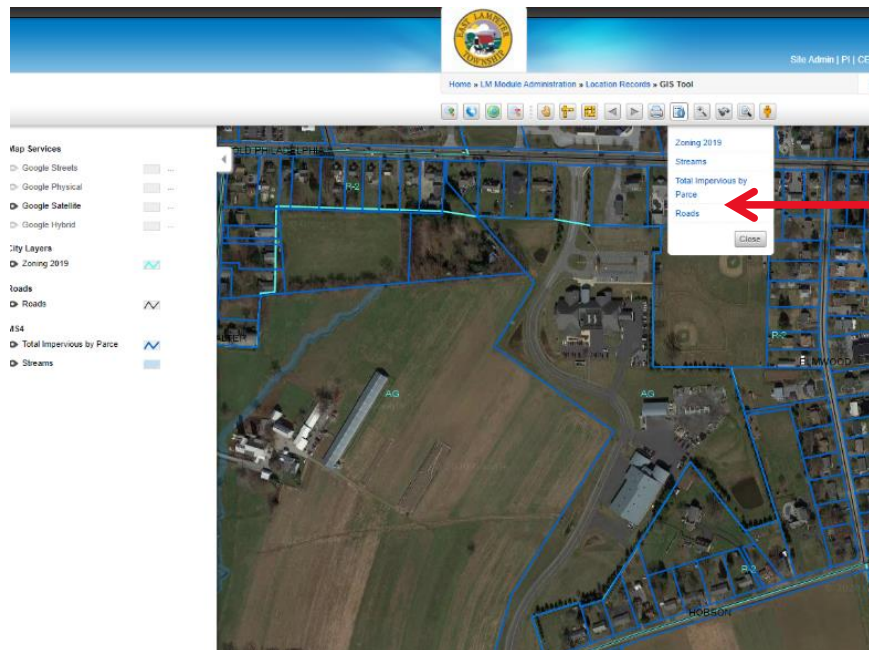
Directions to view mapping of impervious area for properties (parcels) within East Lampeter Township

Click on link below:

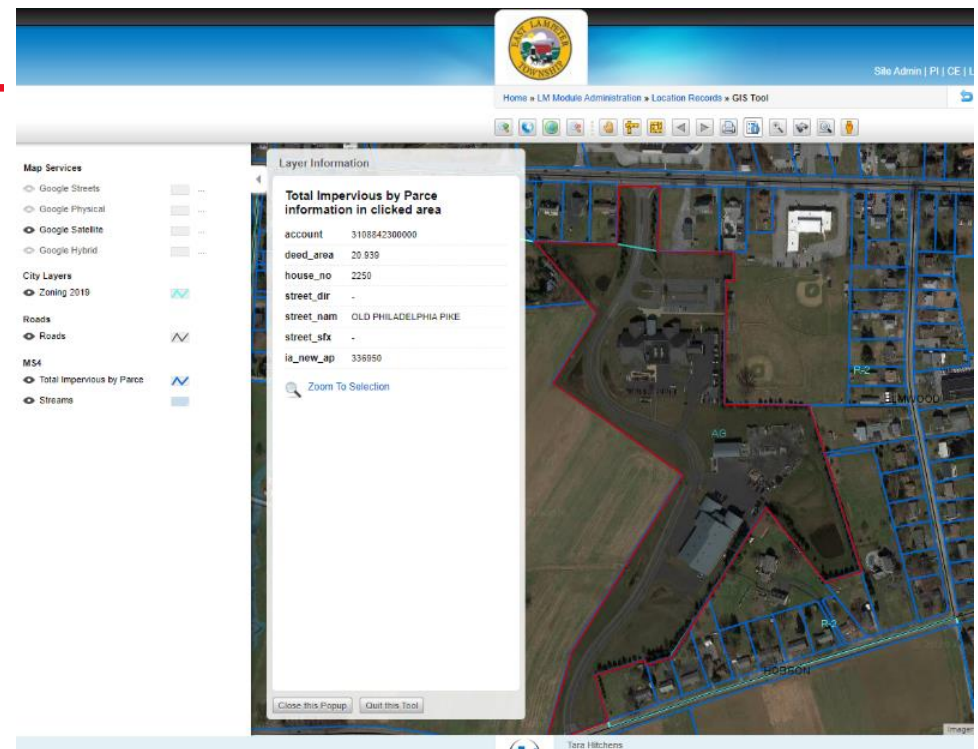
[https://app.mygov.us/task/city/knowledge\\_base/gis.php?cityname=608](https://app.mygov.us/task/city/knowledge_base/gis.php?cityname=608)

Use the magnifying option to zoom in  to the area of the property of interest should you go too far use the zoom out  button. Zoom in until the buildings become highlighted in a teal color.

Click on the layer information button  and the following list will appear. Choose the Total Impervious by Parcel (third one on the list).



Then click on the parcel (property).



Another box will appear with the parcel tax id, house address number, and street name along with a line for IA\_NEW\_AP which equals the Total Impervious Area for that parcel in square feet. In the example below, the Township Property has a total impervious area of 336,950 square feet.

Impervious Area is defined within the East Lampeter Township stormwater ordinance as surfaces which prevent the infiltration of water into the ground. All structures, buildings, parking areas, driveways, roads, streets, sidewalks, decks, and any areas of concrete, asphalt, packed stone, and compacted soils are considered impervious within East Lampeter Township.

To determine the impervious area tier and fee please click on the following link: <https://eastlampetertownship.org/departments/stormwater/>